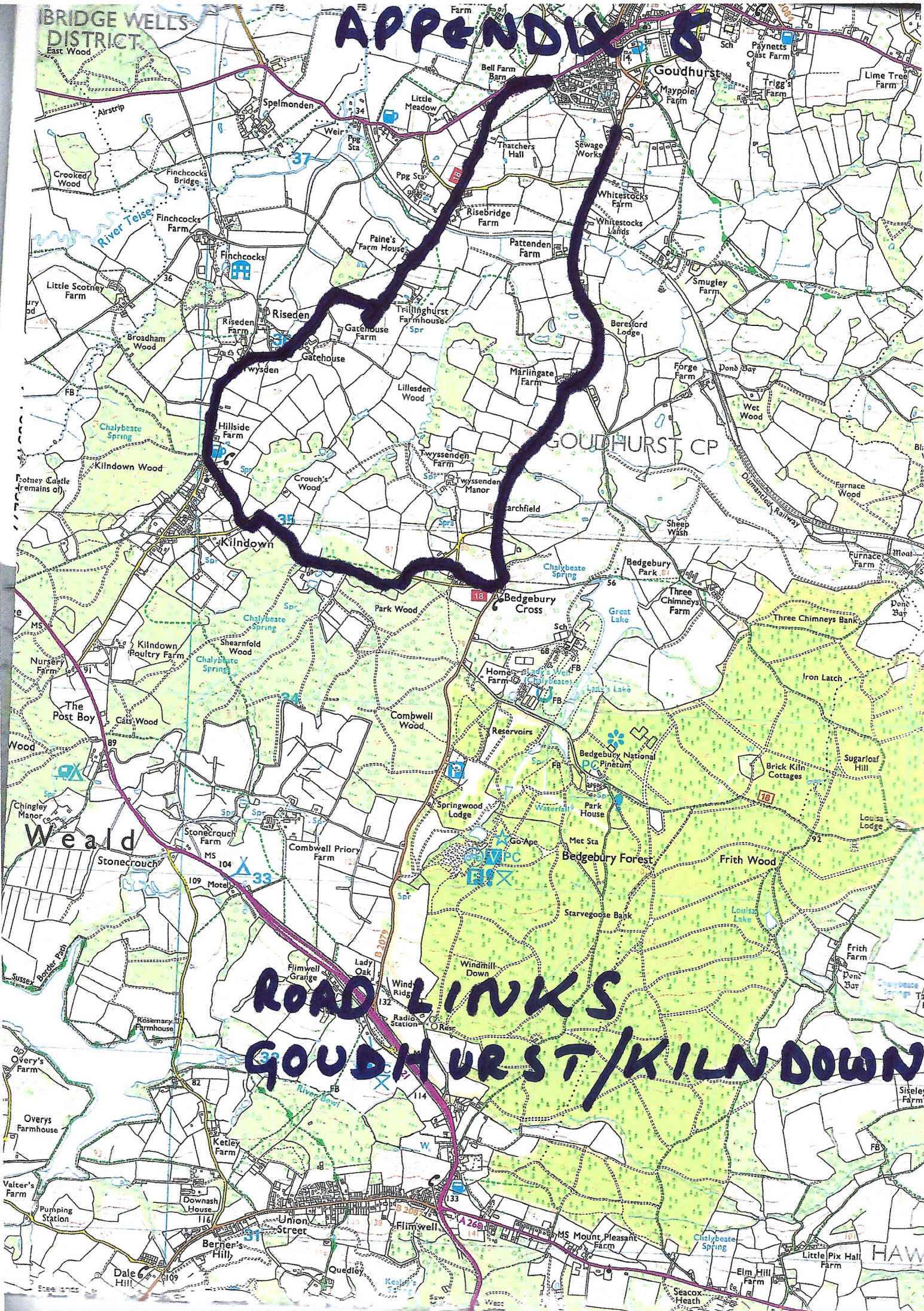


BRIDGE WELLS DISTRICT
East Wood

APPENDIX 5



ROAD LINKS GOUDHURST/KILNDOWN

GOUDHURST CP

Weald

HAW



**KILNDOWN TO
HAWKHURST
(1)**



34

33

32

31

130

29

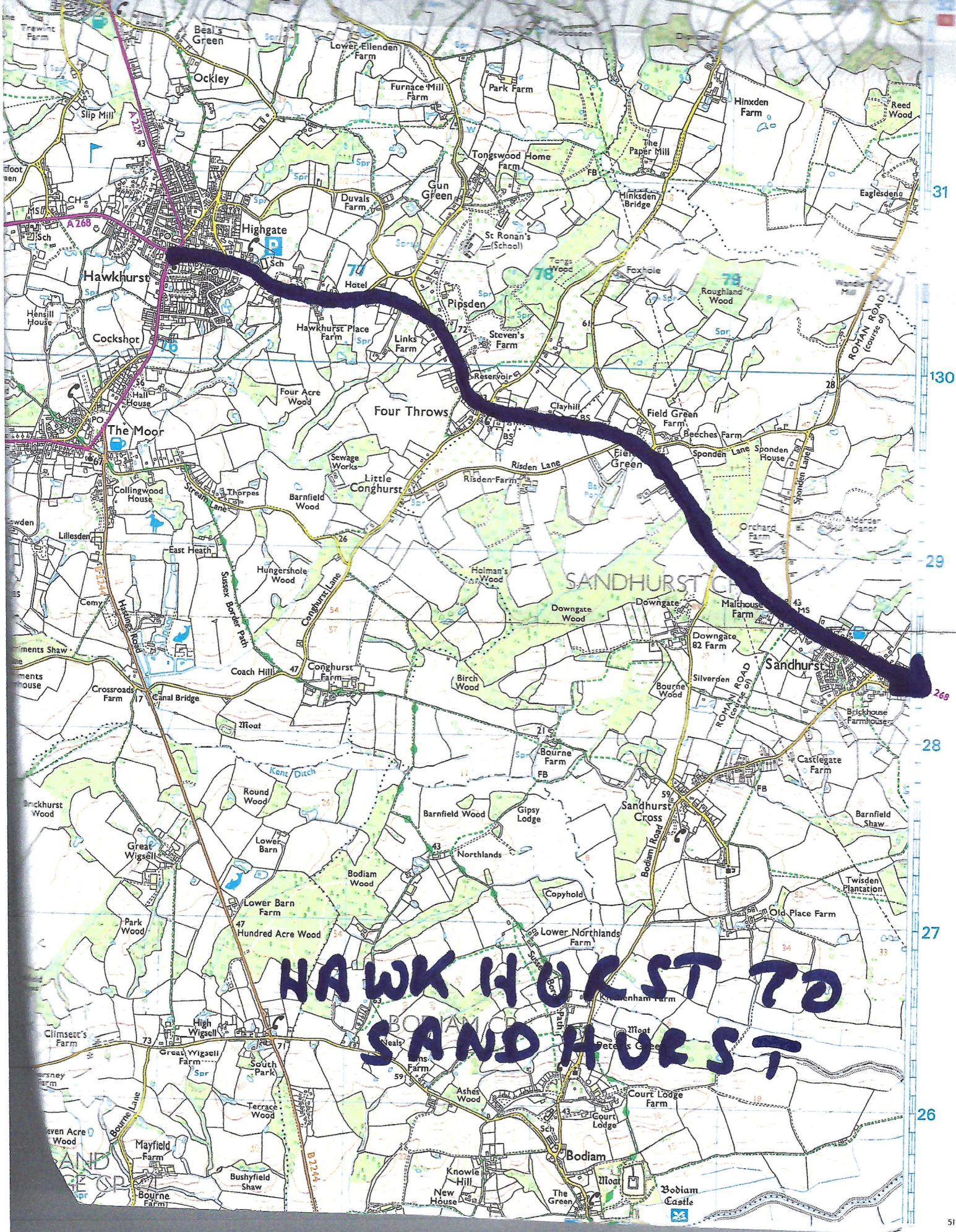
B 2096
Benenden
1 km or 1 mi

BENENDEN CP

SANDHURST CP

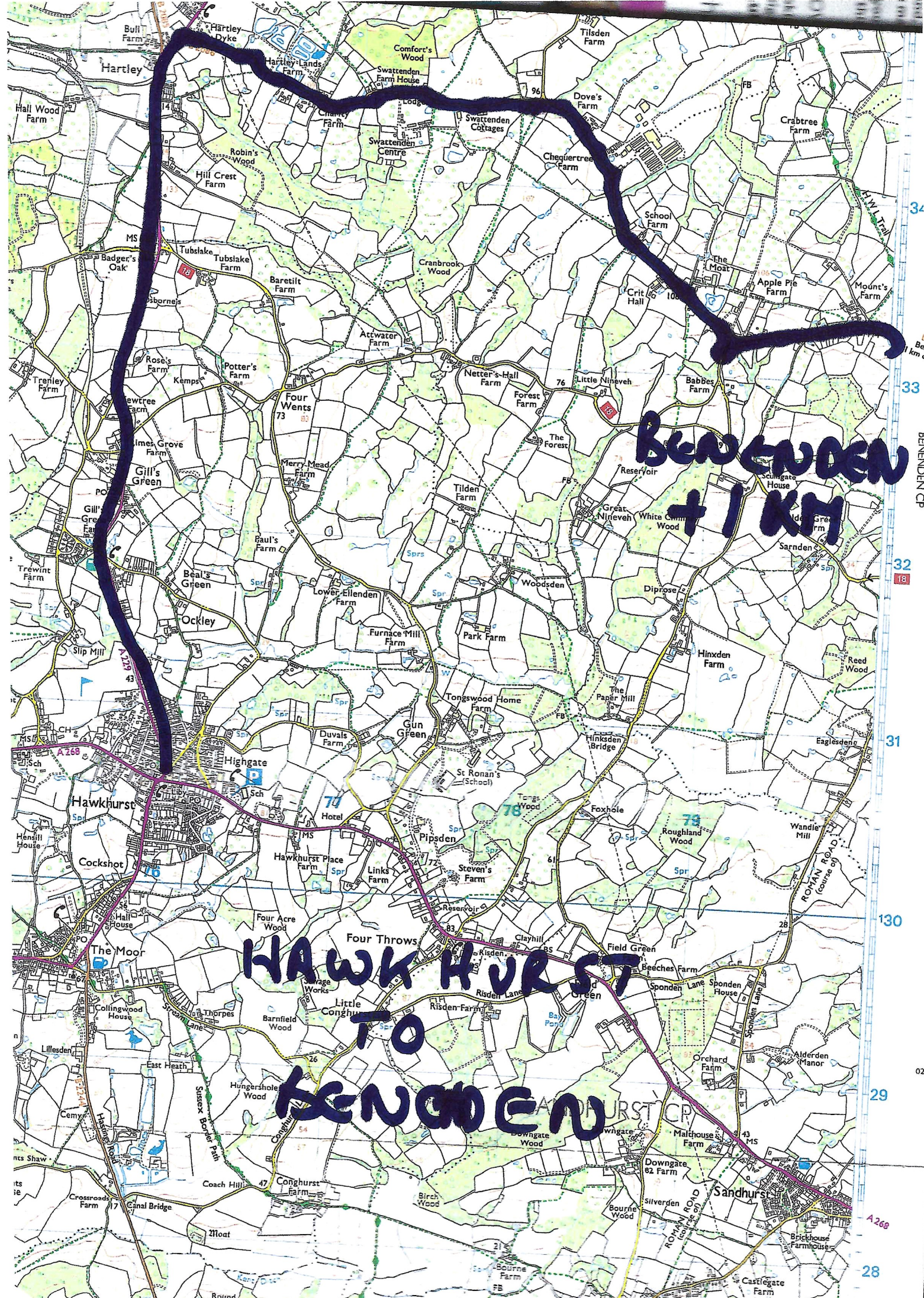
WILN DOWN TO
HAWKHURST
(2) SANDHURST CP





HAWKHURST TO SANDHURST

31
130
29
28
27
26



**BENBODEN
+ 1 KM**

**HAWKHURST
TO
KENBODEN**

34
33
32
31
30
29
28

A369

28

Goudhurst Parish Council

Risebridge Farm, Ranters Lane, Goudhurst TN17 1HN
clerk@goudhurst.co.uk

Goudhurst Parish

SCALE : 1 : 9809 @ A0 DATE : 23/09/2019



MAP FILENAME : Goudhurst 2019 A0.mpd

Map data may be © Crown copyright (and database rights) (2019)
supplied under OS PSMA licence number EUL 100058756.
Terms and conditions apply - Refer to Ordnance Survey @ website.

